






Town of Milton, Delaware

Exhibit J: Historic Resources

Exhibit Revised March 2024

-  Town Boundary
-  Tax Parcels
-  Historic Preservation District Overlay Zone
-  Lake/Pond
-  River/Stream

Milton Comprehensive Plan December 2021

750 375 0 750 1,500
ft

1 inch = 1,500 feet

Sources:
Roads: Delaware Department of Transportation centerline file
Tax Parcels: State of Delaware FirstMap state tax parcels
Municipal boundaries: Delaware Office of State Planning Coordination
Historic District: Town of Milton
National Historic Districts: National Register of Historic Places, Delaware FirstMap
Water Areas: United States Geological Survey, National Hydrography Dataset

Note:
This map is a depiction of the best available information provided by the sources listed. Pennoni does not guarantee the accuracy of the data shown. Users of this map shall be responsible for verifying all information.

